




Contents

Part 1 Introduction	1
West Sacramento: A Vision of the Future.....	1-2
Profile of West Sacramento.....	1-3
General Plan Organization	1-4
What is the General Plan?	1-5
Promoting Sustainability and Addressing Climate Change	1-8
Promoting Community Safety through Environmental Design	1-11
How to Use the General Plan.....	1-12
Goals and Policies Readers' Guide.....	1-13
Implementation Programs Readers' Guide.....	1-14
How the General Plan was Prepared	1-15
Part 2 General Plan Goals and Policies.....	2
 Introduction.....	2-1
GP-1 General Plan Administration.....	2-2
GP-2 Coordination and Cooperation	2-2
GP-3 Community Outreach and Involvement	2-3
 Land Use Element.....	2-7
LU-1 Sustainable Growth and Development.....	2-8
LU-2 Regional Growth and Coordination	2-9
Land Use Diagram and Standards.....	2-11
LU-3 Residential Neighborhoods.....	2-20
LU-4 Commercial Centers.....	2-21
LU-5 Mixed-Use Districts and Corridors	2-22
LU-6 Industrial Development.....	2-25
LU-7 Public and Quasi-Public Uses.....	2-26
LU-8 Open Space, Recreation, and Resource Lands	2-27
 Urban Structure and Design Element.....	2-31
West Sacramento Neighborhoods and Districts.....	2-32
UD-1 Citywide Urban Structure and Design	2-36
UD-2 Gateways and Entryways.....	2-37
UD-3 The Waterfront.....	2-38
UD-4 Streetscapes.....	2-39
UD-5 Building and Site Design	2-40



Economic Development Element..... 2-44

- ED-1 General Economic Development..... 2-45
- ED-2 Land Use & Infrastructure 2-46
- ED-3 Business Climate 2-48
- ED-4 Workforce Development..... 2-49

Housing Element..... *Under Separate Cover*



Mobility Element 2-52

- M-1 Multi-Modal System..... 2-53
- M-2 Complete Streets 2-54
- M-3 Streets and Roadways 2-56
- Circulation Diagram and Standards..... 2-57
- M-4 Public Transit 2-59
- M-5 Bicycle System..... 2-60
- M-6 Walkability..... 2-61
- M-7 Parking..... 2-62
- M-8 Transportation Demand Management 2-64
- M-9 Goods Movement..... 2-65



Public Facilities and Services Element 2-74

- PFS-1 General Public Facilities and Services..... 2-75
- PFS-2 Water Treatment and Delivery..... 2-76
- PFS-3 Water Collection and Disposal 2-76
- PFS-4 Stormwater Drainage 2-77
- PFS-5 Solid Waste and Recycling..... 2-78
- PFS-6 Utilities and Telecommunications 2-80
- PFS-7 School and Library Facilities..... 2-80
- PFS-8 Law Enforcement and Crime Prevention 2-82
- PFS-9 Fire Protection and Emergency Medical Services 2-83



Parks and Recreation Element..... 2-94

- PR-1 Public Park System 2-95
 - PR-2 Recreation Corridors 2-99
 - PR-3 River and Ship Channel Access 2-100
 - PR-4 Recreation Programs 2-101
 - PR-5 Private Recreational Facilities 2-102
-



Natural and Cultural Resources Element..... 2-106

NCR-1 Agricultural Resources 2-107
NCR-2 Biological Resources 2-107
NCR-3 Urban Forest 2-109
NCR-4 Water Quality..... 2-110
NCR-5 Water Resources..... 2-111
NCR-6 Energy Resources (City Operations) 2-112
NCR-7 Energy Resources (Community)..... 2-113
NCR-8 Scenic Resources 2-114
NCR-9 Cultural Resources 2-114



Safety Element 2-126

S-1 Emergency Preparedness 2-127
S-2 Flood Hazards 2-128
S-3 Seismic and Geologic Hazards 2-139
S-4 Greenhouse Gas Emissions Reduction and Climate Change
Adaptation 2-140
S-5 Air Quality 2-141
S-6 Hazardous Materials and Waste 2-142
S-7 Noise 2-143



Healthy Community Element..... 2-155

HC-1 Community Equity 2-156
HC-2 Active Living..... 2-157
HC-3 Healthy Foods..... 2-158
HC-4 Health Care..... 2-159
HC-5 Child Care 2-160

Part 3 General Plan Administration and Implementation 3



Administration and Implementation..... 3-1
General Plan Maintenance and Monitoring..... 3-2
Categories of Implementation Actions/Tools 3-3
Specific Implementation Program 3-6

Part 4 Appendices..... 4

Appendix A EIR Mitigation Measures 4-1